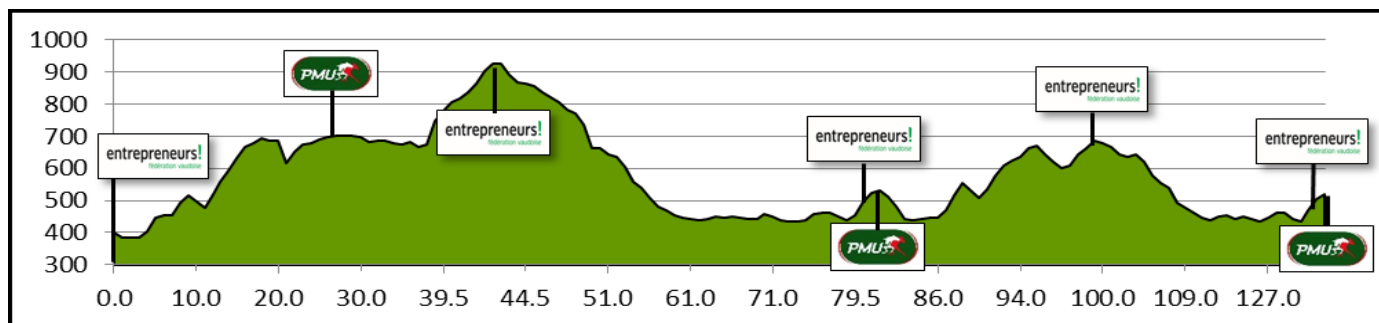


51^{ème} Tour du Pays de Vaud
 Vendredi 31 mai 2019
 1ère étape, FVE Tolochenaz - Chamblon















Gain/ perte d'élévation:	1761 m. / -1632 m.
Altitude maxi.:	932 m.
Altitude mini.:	378 m.
Temps prévu:	3h 04 min.
Vitesse moyenne:	42 km/h

KILOMETRES		ETAPE	Alt.	GPS		HORAIRES		
Parcours	A parcourir			Nord	Est	40 km/h	42 km/h	44 km/h
0.00	4.1	Départ, FVE Tolochenaz	399	46°30,215	6°28,909	15:00:00	15:00:00	15:00:00
0.10	-0.10	A gauche	404			Sous conduite 4,1 km		
0.50	-0.50	A droite	385					
1.20	-1.20	Tout droit	385					
2.40	-2.40	St Prex	387					
3.30	-3.30	A droite, Villars-sous-Yens	387					
3.40	-3.40	Tout droit	391					
3.70	-3.70	Tout droit	400					
4.10	128.80	Départ réel lancé km 0	405	46°29,052	6°26,934	15:12:00	15:12:00	15:12:00
1.60	127.20	A gauche, Etoy	452			15:14:53	15:14:45	15:14:37
2.80	126.00	Etoy	458			15:16:52	15:16:38	15:16:26
3.30	125.50	A droite, Lavigny	455			15:17:42	15:17:26	15:17:11
3.50	125.30	A gauche, Lavigny	464			15:18:03	15:17:46	15:17:30
4.90	123.90	Lavigny	515			15:20:48	15:20:23	15:20:00
5.40	123.40	A gauche, Aubonne	521			15:21:46	15:21:18	15:20:52
5.80	123.00	A gauche, Nyon Aubonne	515			15:22:28	15:21:58	15:21:31
7.40	121.40	Aubonne	493			15:24:52	15:24:15	15:23:41
7.80	121.00	Gauche Droite, Genève	509			15:25:29	15:24:51	15:24:16
8.10	120.70	A droite, Gimel	513			15:25:58	15:25:18	15:24:42
9.80	119.00	Montherod	586			15:28:47	15:27:59	15:27:15
12.00	116.80	Tout droit, Gimel	667			15:32:26	15:31:27	15:30:34
14.80	114.00	Gimel	689			15:36:38	15:35:27	15:34:23
14.90	113.90	A droite, Bière	694			15:36:47	15:35:36	15:34:32
15.40	113.40	Saubraz	689			15:37:30	15:36:17	15:35:11
16.20	112.60	A droite, Bière	688			15:38:38	15:37:22	15:36:13
20.20	108.60	Bière	680			15:44:22	15:42:49	15:41:25
21.60	107.20	A droite, Morges	699			15:46:28	15:44:49	15:43:20

51^{ème} Tour du Pays de Vaud

Vendredi 31 mai 2019








1ère étape, FVE Tolochenaz - Chamblon

KILOMETRES		ETAPE	Alt.	GPS		HORAIRES		
Parcours	A parcourir			Nord	Est	40 km/h	42 km/h	44 km/h
22.00	106.80	Sprint PMU , Maison du Tourisme 	694	46°32,285	6°20,230	15:47:02	15:45:21	15:43:51
22.80	106.00	Tout droit, Ballens 	696			15:48:09	15:46:25	15:44:52
25.20	103.60	Ballens	703			15:51:45	15:49:51	15:48:08
25.60	103.20	A gauche, L'Isle 	708			15:52:22	15:50:26	15:48:41
30.00	98.80	30 km	680	46°35,546	6°23,365	15:58:58	15:56:43	15:54:41
30.70	98.10	Tout droit, L'Isle 	678			16:00:01	15:57:43	15:55:39
32.60	96.20	PAN 	664			16:02:52	16:00:26	15:58:14
33.30	95.50	L'Isle	667			16:03:55	16:01:26	15:59:11
33.80	95.00	A gauche, Vallée de Joux Mollendruz	663			16:04:40	16:02:09	15:59:52
34.10	94.70	A gauche, Mont-le-Ville	663			16:05:07	16:02:36	16:00:18
34.10	94.70	Début d'ascension 5,2 km 	663	46°37,203	6°24,484	16:05:07	16:02:36	16:00:18
36.90	91.90	Mont-la-Ville	826			16:10:28	16:07:41	16:05:09
37.60	91.20	A gauche, Mollendruz	836			16:11:51	16:09:00	16:06:24
39.30	89.50	A droite, Romainmôtier La Praz	935			16:15:25	16:12:24	16:09:39
39.30	89.50	GPM 1 1ère Cat. 	935	46°39,676	6°24,867	16:15:25	16:12:24	16:09:39
40.30	88.50	La Praz	877			16:16:38	16:13:33	16:10:45
43.70	85.10	Juriens	787			16:20:23	16:17:08	16:14:10
43.70	85.10	A droite, Orbe	787			16:20:23	16:17:08	16:14:10
44.00	84.80	A droite, Orbe	784			16:20:43	16:17:27	16:14:28
45.60	83.20	Romainmôtier	675			16:22:24	16:19:03	16:16:00
46.70	82.10	Croy	658			16:23:39	16:20:15	16:17:09
47.40	81.40	A gauche, Lausanne Cossonay	646			16:24:42	16:21:15	16:18:06
47.50	81.30	A droite, Lausanne Cossonay	645			16:24:51	16:21:23	16:18:14
52.50	76.30	Pompaples	523			16:30:29	16:26:45	16:23:21
53.70	75.10	A gauche, Yverdon Orbe	485			16:31:51	16:28:03	16:24:36
54.30	74.50	Orny	475			16:32:42	16:28:51	16:25:22
55.20	73.60	A gauche, Yverdon Orbe	463			16:33:57	16:30:03	16:26:30
57.70	71.10	A droite, Bavois	444			16:37:32	16:33:28	16:29:46
59.90	68.90	Bavois	446			16:40:37	16:36:24	16:32:34
60.20	68.60	A gauche	449			16:41:03	16:36:48	16:32:57
61.80	67.00	Chavornay	445			16:42:59	16:38:39	16:34:43
62.90	65.90	Tout droit, Ependes 	451			16:44:43	16:40:18	16:36:17
63.70	65.10	Début ravitaillement 	448	46°42,888	6°34,498	16:45:59	16:41:30	16:37:26
64.90	63.90	Essert-Pittet	442			16:47:52	16:43:18	16:39:09
66.60	62.20	Fin de ravitaillement 	451	46°44,101	6°35,301	16:50:33	16:45:51	16:41:35
66.80	62.00	Zone déchets 200m. 	445			16:50:52	16:46:09	16:41:52
67.80	61.00	Ependes	448			16:52:26	16:47:39	16:43:18
68.30	60.50	A gauche, Orbe Method	448			16:53:25	16:48:35	16:44:12
71.90	56.90	A droite, Suscévaz Yverdon	438			16:59:54	16:54:46	16:50:05
72.30	56.50	Suscévaz	447			17:00:41	16:55:31	16:50:48
72.50	56.30	A droite	448			17:01:05	16:55:53	16:51:10
75.10	53.70	Treycovagnes	461			17:04:59	16:59:36	16:54:42
76.10	52.70	A gauche, Chamblon	436			17:06:29	17:01:02	16:56:04
76.10	52.70	Début d'ascension 0,6 km 	436	46°46,686	6°37,035	17:06:29	17:01:02	16:56:04

51^{ème} Tour du Pays de Vaud

Vendredi 31 mai 2019

1ère étape, FVE Tolochenaz - Chamblon

KILOMETRES		ETAPE	Alt.	GPS		HORAIRES		
Parcours	A parcourir			Nord	Est	40 km/h	42 km/h	44 km/h
76.70	52.20	Chamblon	464			17:07:23	17:01:53	16:56:53
76.70	52.20	GPM 2 2ème cat. 	464	46°46,632	6°36,567	17:07:23	17:01:53	16:56:53
77.10	51.70	A droite, Chamblon	505			17:08:22	17:02:49	16:57:47
77.70	51.10	Sprint PMU, Chamblon, ligne arrivée 	528	46°46,689	6°36,078	17:09:26	17:03:51	16:58:46
77.80	51.00	A droite	532			17:09:37	17:04:01	16:58:55
79.70	49.10	A gauche, Orbe Method	439			17:12:09	17:06:26	17:01:14
82.30	46.50	Method	448			17:16:09	17:10:14	17:04:52
82.40	46.40	A droite, Baulmes, Rte de Rances	449			17:16:18	17:10:22	17:05:00
85.40	43.40	Rances	556			17:21:33	17:15:22	17:09:46
85.70	43.10	A gauche, Orbe, Route de Valeyres	562			17:22:04	17:15:52	17:10:15
86.40	42.40	Valeyres-sous-Rances	517			17:23:06	17:16:51	17:11:11
86.70	42.10	A droite, Cantine Stand, Rue du Village	508			17:23:33	17:17:17	17:11:35
89.40	39.40	Droite - Gauche	610			17:27:48	17:21:20	17:15:27
90.00	38.80	A gauche	635			17:28:46	17:22:15	17:16:20
92.00	36.80	Tout droit, Les Clées	674			17:32:00	17:25:20	17:19:16
93.50	35.30	Les Clées	615			17:34:00	17:27:15	17:21:06
94.10	34.70	Début d'ascension, 1,6 km 	592	46°43,822	6°27,648	17:34:46	17:27:58	17:21:47
95.70	33.10	GPM 3 2ème cat. 	687	46°43,310	6°28,427	17:37:55	17:30:58	17:24:39
95.70	33.10	A gauche, Route de Vallorbe	687			17:37:55	17:30:58	17:24:39
98.60	30.20	Tout droit, Lausanne Cossonay	645			17:42:16	17:35:06	17:28:36
103.60	25.20	Pompaples	523			17:47:59	17:40:34	17:33:49
103.80	25.00	25 km	507	46°40,144	6°30,760	17:48:14	17:40:48	17:34:02
104.80	24.00	A gauche, Yverdon Orbe	485			17:49:27	17:41:57	17:35:08
105.30	23.50	Orny	475			17:50:03	17:42:31	17:35:41
106.30	22.50	A gauche, Yverdon Orbe	463			17:51:19	17:43:43	17:36:50
108.80	20.00	A droite, Bavois 20 km	444	46°41,518	6°32,116	17:54:35	17:46:51	17:39:49
111.00	17.80	Bavois	446			17:57:36	17:49:43	17:42:33
111.30	17.50	A gauche	449			17:58:01	17:50:07	17:42:56
112.90	15.90	Chavornay	445			18:00:25	17:52:24	17:45:07
114.00	14.80	Tout droit, Ependes	451			18:02:04	17:53:58	17:46:37
116.10	12.70	Essert-Pittet	442			18:05:09	17:56:54	17:49:25
118.80	10.00	10 km	455	46°44,520	6°36,103	18:09:24	18:00:57	17:53:16
119.00	9.80	Ependes	448			18:09:43	18:01:15	17:53:34
119.30	9.50	A gauche, Orbe Method	448			18:10:11	18:01:42	17:53:59
122.90	5.90	A droite, Yverdon Suscévaz	438			18:15:35	18:06:51	17:58:54
123.40	5.40	Suscévaz	447			18:16:20	18:07:34	17:59:35
123.70	5.10	A droite	448			18:16:47	18:07:59	17:59:59
123.80	5.00	5 km	448	46°45,868	6°34,759	18:16:56	18:08:08	18:00:08
126.20	2.60	Treycovagnes	461			18:20:32	18:11:34	18:03:24
127.30	1.50	A gauche, Chamblon	436			18:22:05	18:13:02	18:04:48
127.30	1.50	Début d'ascension 0,6 km 	436	46°46,686	6°37,035	18:22:05	18:13:02	18:04:48
127.90	0.90	Chamblon	464			18:22:35	18:13:31	18:05:16
127.90	0.90	GPM 4 2ème cat. 	464	46°46,632	6°36,567	18:22:35	18:13:31	18:05:16
128.20	0.60	A droite, Chamblon	505			18:23:42	18:14:34	18:06:16
128.80	0.00	ARRIVEE, Chamblon, Sprint PMU 	528	46°46,689	6°36,078	18:24:41	18:15:30	18:07:10

