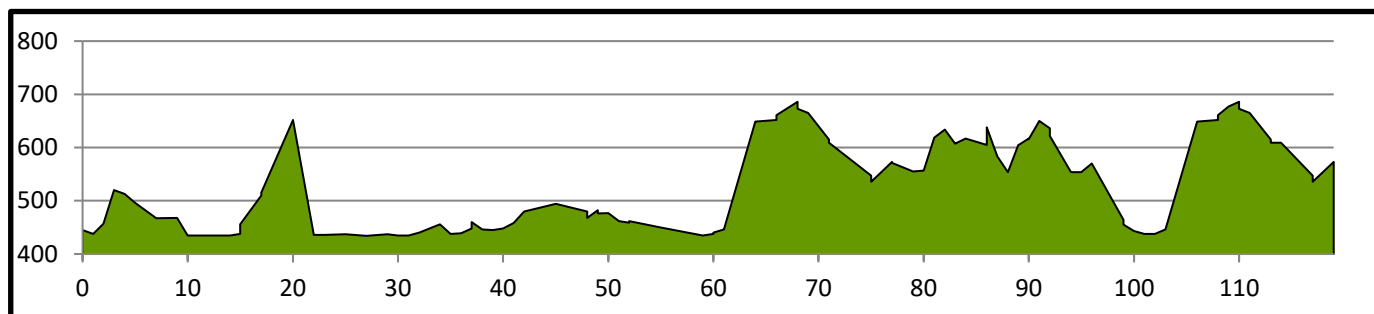





















50^{ème} Tour du Pays de Vaud
Vendredi 25 mai 2018
2^{ème} étape, Missy - Bioley-Magnoux






Gain/ perte d'élévation:	1582 m. / -1469 m.
Altitude maxi.:	686 m.
Altitude mini.:	434 m.
Temps prévu:	2h 50 min.
Vitesse moyenne:	42 km/h

KILOMETRES		ETAPE	Alt.	GPS		HORAIRES		
Parcourus	A parcourir			Nord	Est	40 km/h	42 km/h	44 km/h
	-1.70	DEPART, Missy, sous conduite 1,7 km	446	46°52'701	6°58'069	15:15:00	15:15:00	15:15:00
1.20	-0.50	St Aubin FR	451			Sous conduite		
1.50	-0.20	Tout droit, Neuchâtel  	448					
1.70	119.60	Départ réel lancé, km 0	445	46°53'300	6°59'060	15:20:00	15:20:00	15:20:00
1.50	118.10	A gauche, Neuchâtel Cudrefin	438			15:22:29	15:22:22	15:22:16
2.40	117.20	Tout droit, Neuchâtel Cudrefin 	457			15:23:59	15:23:47	15:23:37
3.50	116.10	Tout droit, Cudrefin	520			15:26:05	15:25:47	15:25:32
4.70	114.90	Chabrey	513			15:27:50	15:27:28	15:27:07
5.30	114.30	A gauche, Neuchâtel Cudrefin	496			15:28:38	15:28:14	15:27:51
7.50	112.10	Champmartin	467			15:31:35	15:31:02	15:30:32
9.70	109.90	Cudrefin	468			15:34:36	15:33:54	15:33:17
10.20	109.40	A gauche, Neuchâtel	435			15:35:13	15:34:30	15:33:50
14.10	105.50	La Sauge	435			15:40:14	15:39:16	15:38:24
14.20	105.40	A droite, Mur	435			15:40:22	15:39:24	15:38:31
15.50	104.10	Début d'ascension 4,7 km 	438	46°57'853	7°03'643	15:42:00	15:40:58	15:40:00
15.70	103.90	Joressens FR	456			15:42:40	15:41:35	15:40:36
17.00	102.60	A gauche, Mont-Vully	510			15:45:29	15:44:16	15:43:10
17.20	102.40	Lugnorre FR	514			15:45:55	15:44:41	15:43:34
17.30	102.30	A gauche, Mont-Vully	515			15:46:08	15:44:53	15:43:46
20.20	99.40	GPM  Descente  	652	46°52'419	6°58'330	15:52:54	15:51:20	15:49:55
22.50	97.10	A droite, Sugiez	436			15:55:12	15:53:32	15:52:00
22.90	96.70	A droite, Estavayer-le-Lac	436			15:55:45	15:54:03	15:52:30
23.30	96.30	Nant FR	436			15:56:18	15:54:34	15:53:00
23.90	95.70	Praz FR	436			15:57:07	15:55:21	15:53:45
25.10	94.50	Môtier FR	437			15:58:46	15:56:55	15:55:14
27.70	91.90	Guévaux FR	434			16:02:15	16:00:14	15:58:24
29.40	90.20	Vallamand	437			16:04:32	16:02:24	16:00:29

50^{ème} Tour du Pays de Vaud
Vendredi 25 mai 2018
2^{ème} étape, Missy - Bioley-Magnoux

KILOMETRES		ETAPE	Alt.	GPS		HORAIRES		
Parcours	A parcourir			Nord	Est	40 km/h	42 km/h	44 km/h
30.30	89.30	Vallamand-Dessous	435			16:05:42	16:03:32	16:01:33
30.50	89.10	A droite	435			16:05:59	16:03:48	16:01:48
31.70	87.90	Salavaux	435			16:07:37	16:05:21	16:03:18
31.90	87.70	A droite, Estavayer-le-Lac	435			16:07:54	16:05:37	16:03:33
32.00	87.60	A gauche, Estavayer-le-Lac	440			16:08:02	16:05:45	16:03:40
34.30	85.30	A gauche, Estavayer-le-Lac 	456			16:11:11	16:08:45	16:06:32
35.30	84.30	A droite, Estavayer St Aubin	438			16:12:32	16:10:01	16:07:45
36.30	83.30	St Aubin FR	439			16:13:52	16:11:18	16:08:58
37.00	82.60	Tout droit, Estavayer Yverdon  	448			16:14:50	16:12:13	16:09:50
37.80	81.80	Missy	460			16:15:58	16:13:18	16:10:53
38.60	81.00	Sprint PMU ligne de départ 	446	46°52'701	6°58'069	16:17:04	16:14:21	16:11:53
39.30	80.30	Vallon FR	445			16:18:02	16:15:16	16:12:45
40.40	79.20	Ressudens	448			16:19:32	16:16:42	16:14:07
41.40	78.20	Grandcour	458			16:21:00	16:18:06	16:15:27
42.10	77.50	Tout droit, Estavayer	480			16:22:04	16:19:07	16:16:26
45.80	73.80	Montbrelloz FR	494			16:27:08	16:23:57	16:21:02
48.20	71.40	Estavayer-le-Lac FR	480			16:30:14	16:26:53	16:23:50
48.90	70.70	A gauche, Yverdon  	468			16:31:05	16:27:42	16:24:38
49.30	70.30	A droite, Yverdon	482			16:31:42	16:28:17	16:25:11
49.70	69.90	Tout droit, Yverdon	476			16:32:16	16:28:49	16:25:42
50.00	69.60	50 km	477			16:32:41	16:29:13	16:26:05
51.10	68.50	Tout droit, Yverdon	462			16:34:06	16:30:34	16:27:22
52.00	67.60	Tout droit, Yverdon 	459			16:35:15	16:31:40	16:28:25
52.10	67.50	Font FR	462			16:35:23	16:31:48	16:28:32
55.50	64.10	Cheyres FR	450			16:39:46	16:35:58	16:32:31
56.50	63.10	Début de ravitaillement 	450	46°48'745	6°47'561	16:41:03	16:37:11	16:33:41
59.10	60.50	Fin de ravitaillement 	445	46°47'893	6°47'562	16:44:23	16:40:22	16:36:43
59.40	60.20	Yvonand	435	Déchets ↓	200m.	16:44:47	16:40:44	16:37:04
60.20	59.40	A gauche, Lucens Pomy 	438			16:45:48	16:41:43	16:38:00
60.40	59.20	A gauche, Lucens	440			16:46:04	16:41:58	16:38:14
61.10	58.50	Début d'ascension 3,8 km 	446	46°47'398	6°45'220	16:46:58	16:42:49	16:39:03
64.80	54.80	Rovray	649			16:54:29	16:49:59	16:45:54
64.90	54.70	GPM 	649	46°47'145	6°45'809	16:54:40	16:50:10	16:46:04
66.20	53.40	Chavannes-le-Chêne	652			16:57:01	16:52:24	16:48:12
66.60	53.00	A droite, Lucens	661			16:57:47	16:53:07	16:48:53
68.00	51.60	A droite, Molondin	686			17:00:27	16:55:40	16:51:19
68.80	50.80	Chêne-Pâquier	673			17:01:33	16:56:43	16:52:19
69.30	50.30	A gauche	665			17:02:12	16:57:20	16:52:55
71.30	48.30	Molondin	615			17:04:40	16:59:41	16:55:09
71.60	48.00	A droite, Yverdon	615			17:05:02	17:00:02	16:55:30
71.80	47.80	A gauche, Donneloye	609			17:05:16	17:00:15	16:55:42
75.00	44.60	Donneloye	547			17:08:56	17:03:45	16:59:02
75.70	43.90	Tout droit, Echallens Bioley-Magnoux	536			17:09:44	17:04:31	16:59:46
77.30	42.30	Bioley-Magnoux	573			17:11:59	17:06:39	17:01:48


50^{ème} Tour du Pays de Vaud
 Vendredi 25 mai 2018
 2^{ème} étape, Missy - Bioley-Magnoux

KILOMETRES		ETAPE	Alt.	GPS		HORAIRES		
Parcours	A parcourir			Nord	Est	40 km/h	42 km/h	44 km/h
77.70	41.90	Sprint PMU ligne d'arrivée 	573	46°43'584	6°42'675	17:12:31	17:07:09	17:02:17
77.80	41.80	A droite, Echallens	571			17:12:39	17:07:17	17:02:24
79.90	39.70	La Tuilière	555			17:15:28	17:09:58	17:04:58
80.00	39.60	A gauche, Echallens Bercher	557			17:15:36	17:10:06	17:05:05
81.90	37.70	Tout droit, Echallens Bercher	619			17:19:35	17:13:54	17:08:43
82.50	37.10	Bercher	634			17:20:51	17:15:06	17:09:52
82.90	36.70	A droite, Yverdon Rueyres	634			17:21:40	17:15:52	17:10:36
83.80	35.80	Rueyres	607			17:22:59	17:17:08	17:11:48
84.20	35.40	Tout droit, Yverdon Pailly	617			17:23:38	17:17:44	17:12:23
86.00	33.60	Pailly	605			17:26:16	17:20:15	17:14:47
86.50	33.10	A droite, Yverdon	638			17:27:21	17:21:17	17:15:46
86.50	33.10	A droite, Oppens	638			17:27:21	17:21:17	17:15:46
87.80	31.80	Oppens	583			17:29:15	17:23:06	17:17:30
88.50	31.10	A gauche, Yverdon	554			17:30:13	17:24:01	17:18:23
89.80	29.80	Orzens	604			17:32:29	17:26:11	17:20:27
90.00	29.60	Tout droit, Yverdon	617			17:32:55	17:26:36	17:20:50
90.20	29.40	A gauche, Yverdon Ursins	616			17:33:20	17:26:59	17:21:13
91.80	27.80	Ursins	650			17:36:23	17:29:53	17:23:59
92.10	27.50	A droite, Yverdon Pomy	636			17:36:52	17:30:21	17:24:26
92.40	27.20	Tout droit, Yverdon Pomy	622			17:37:20	17:30:47	17:24:51
94.60	25.00	Tout droit 25 km	554	46°45'450	6°40'114	17:40:33	17:33:52	17:27:47
94.70	24.90	Pomy	554			17:40:42	17:34:00	17:27:55
94.90	24.70	A droite	554			17:41:00	17:34:17	17:28:11
95.00	24.60	A gauche, Yvonand	554			17:41:08	17:34:25	17:28:19
96.60	23.00	Cuarny	570			17:43:29	17:36:39	17:30:26
99.40	20.20	La Mauguettaz	464			17:46:28	17:39:30	17:33:09
99.60	20.00	Tout droit 20 km	455	46°46'880	6°43'171	17:46:41	17:39:42	17:33:21
100.80	18.80	Les Vursys	443			17:48:03	17:41:00	17:34:36
101.70	17.90	Yvonand	438			17:49:07	17:42:01	17:35:34
102.40	17.20	A droite, Lucens	438			17:50:01	17:42:53	17:36:23
103.10	16.50	Début d'ascension 3,8 km 	446	46°47'398	6°45'220	17:50:48	17:43:37	17:37:05
106.80	12.80	Rovray	649			17:59:40	17:52:04	17:45:09
106.90	12.70	GPM 	649	46°47'145	6°45'809	17:59:52	17:52:16	17:45:20
108.20	11.40	Chavannes-le-Chêne	652			18:02:31	17:54:47	17:47:44
108.60	11.00	A droite, Lucens	661			18:03:21	17:55:35	17:48:30
109.60	10.00	10 km	677	46°46'147	6°46'793	18:05:27	17:57:35	17:50:25
110.00	9.60	A droite, Molondin	686			18:06:16	17:58:21	17:51:09
110.80	8.80	Chêne-Pâquier	673			18:07:22	17:59:24	17:52:09
111.30	8.30	A gauche	665			18:08:01	18:00:01	17:52:45
113.30	6.30	Molondin	615			18:10:29	18:02:22	17:54:59
113.60	6.00	A droite, Yverdon	615			18:10:52	18:02:44	17:55:20
113.80	5.80	A gauche, Donneloye	609			18:11:06	18:02:57	17:55:33
114.60	5.00	5 km	609	46°45'590	6°44'373	18:12:02	18:03:51	17:56:24
117.00	2.60	Donneloye	547			18:14:50	18:06:31	17:58:56

50^{ème} Tour du Pays de Vaud

Vendredi 25 mai 2018

2^{ème} étape, Missy - Bioley-Magnoux

KILOMETRES		ETAPE	Alt.	GPS		HORAIRES		
Parcourus	A parcourir			Nord	Est	40 km/h	42 km/h	44 km/h
117.60	2.00	Tout droit, Echallens Bioley-Magnoux	536			18:15:32	18:07:11	17:59:35
119.20	0.40	Bioley-Magnoux	573			18:17:46	18:09:19	18:01:37
119.60	0.00	ARRIVEE , Bioley-Magnoux , Sprint PMU 	573	46°43'584	6°42'675	18:18:09	18:09:40	18:01:57